

NGADJU PART B

DETERMINATION OF NATIVE TITLE

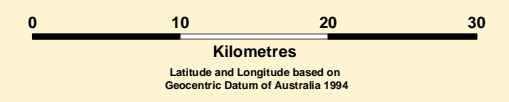
WAD 6020 of 1998

SCHEDULE 3

LEGEND

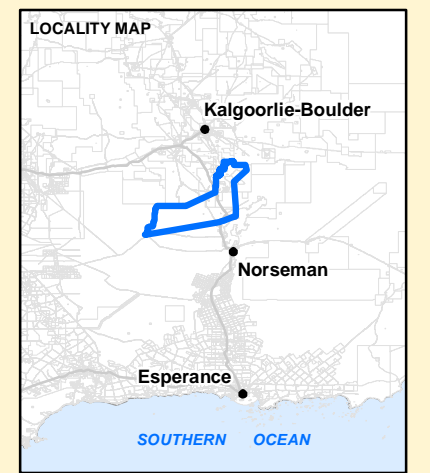
- DETERMINATION AREA (External Boundary) (Schedule 1.1)
- UNCLAIMED AREA (Schedule 2)
- AREAS THE SUBJECT OF EXCLUSIVE NATIVE TITLE (Schedule 4)
- AREAS THE SUBJECT OF NON-EXCLUSIVE NATIVE TITLE

NNTR attachment: WCD2017/002
 Schedule 3 - Maps of the Determination Area
 Page 1 of 6, A3, 17/07/2017



DATA SOURCES

Cadastral and Tenure information sourced from Landgate Spatial Cadastral Database (SCDB), 3 January 2017 and 30 December 2014.
 Administrative boundaries are sourced from the Landgate Administrative Boundaries Dataset.
 Topographical data sourced from the PSMA Dataset.
 Road names sourced from Landgate Road Centreline Dataset.
 Coastlines and shorelines are interpreted from aerial photography or recorded from ground surveys.
 Local Authorities terminate at Low Water Mark (LWM) unless otherwise specified.
 Pastoral Leases terminate 40 metres above High Water Mark (HWM) unless otherwise specified.
 Islands shown are Unallocated Crown Land (UCL) unless otherwise specified.
 All referenced Deposited Plans and Diagrams are held by the Western Australian Land Information Authority, trading as Landgate.
 This map is indicative only.

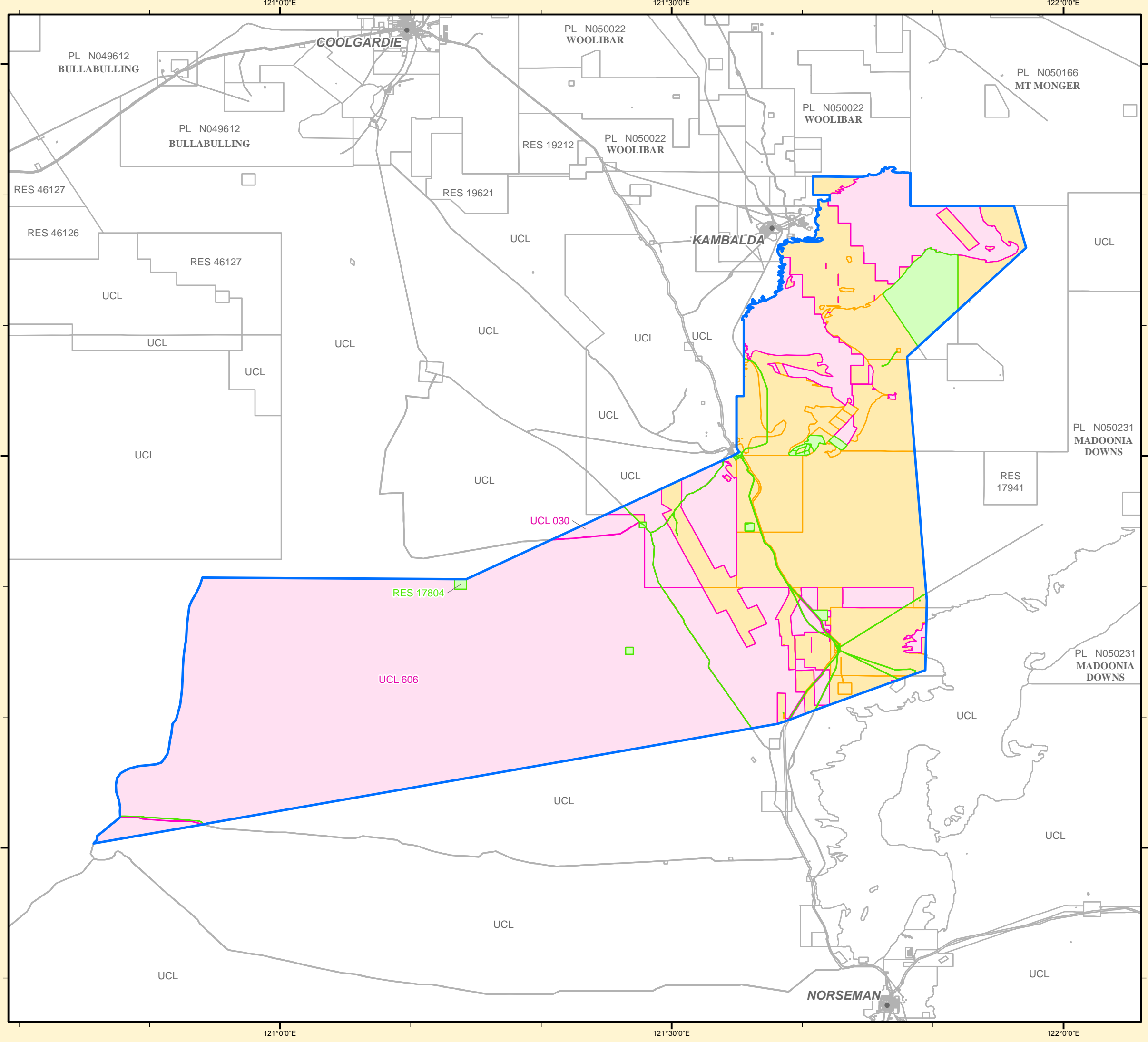


DISCLAIMER

For informational purposes only. This map is a pictorial representation of data extracted from Landgate Datasets and is intended to be an overview of general geospatial information.
 Waterlines shown on this map do not necessarily depict an exact cadastral boundary.
 Native title application boundaries interpolated from descriptions held by the National Native Title Tribunal (NNTT) and Federal Court.
 Reference should be made to the NNTT for confirmation of this boundary for any legal purposes.
 In the event of any discrepancy between the written application boundary description and the areas depicted on this map the written description shall take preference as the maps and/or enlargements are indicative only.

GRAPHIC SERVICES
 PRODUCED 27/06/2017

Street address: 1 Midland Square, Midland, WA 6056
 Postal address: PO Box 2222, Midland, WA 6936
 Tel: (08) 9273 7391 Fax: (08) 9273 7615
 email: nts@landgate.wa.gov.au
 Internet: www.landgate.wa.gov.au







NGADJU PART B

DETERMINATION OF NATIVE TITLE

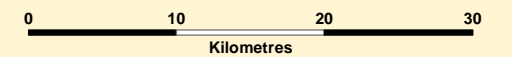
WAD 6020 of 1998

SCHEDULE 3

LEGEND

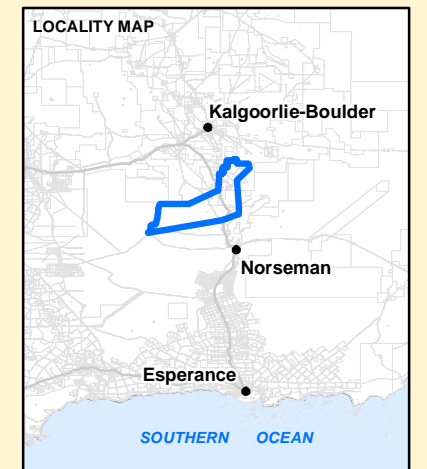
-  DETERMINATION AREA (External Boundary) (Schedule 1.1)
-  UNCLAIMED AREA (Schedule 2)
-  AREAS THE SUBJECT OF EXCLUSIVE NATIVE TITLE (Schedule 4)
-  AREAS THE SUBJECT OF NON-EXCLUSIVE NATIVE TITLE

NNTR attachment: WCD2017/002
 Schedule 3 - Maps of the Determination Area
 Page 2 of 6, A3, 17/07/2017



Kilometres
 Latitude and Longitude based on Geocentric Datum of Australia 1994

DATA SOURCES
 Cadastral and Tenure information sourced from Landgate Spatial Cadastral Database (SCDB), 3 January 2017 and 30 December 2014.
 Administrative boundaries are sourced from the Landgate Administrative Boundaries Dataset.
 Topographical data sourced from the PSMA Dataset.
 Road names sourced from Landgate Road Centreline Dataset.
 Coastlines and shorelines are interpreted from aerial photography or recorded from ground surveys.
 Local Authorities terminate at Low Water Mark (LWM) unless otherwise specified.
 Pastoral Leases terminate 40 metres above High Water Mark (HWM) unless otherwise specified.
 Islands shown are Unallocated Crown Land (UCL) unless otherwise specified.
 All referenced Deposited Plans and Diagrams are held by the Western Australian Land Information Authority, trading as Landgate.
 This map is indicative only.



DISCLAIMER
 For informational purposes only. This map is a pictorial representation of data extracted from Landgate Datasets and is intended to be an overview of general geospatial information.
 Waterlines shown on this map do not necessarily depict an exact cadastral boundary.
 Native title application boundaries interpolated from descriptions held by the National Native Title Tribunal (NNTT) and Federal Court.
 Reference should be made to the NNTT for confirmation of this boundary for any legal purposes.
 In the event of any discrepancy between the written application boundary description and the areas depicted on this map the written description shall take preference as the maps and/or enlargements are indicative only.

GRAPHIC SERVICES
 PRODUCED 27/06/2017

Street address: 1 Midland Square, Midland, WA 6056
 Postal address: PO Box 2222, Midland, WA 6936
 Tel: (08) 9273 7391 Fax: (08) 9273 7615
 email: nts@landgate.wa.gov.au
 Internet: www.landgate.wa.gov.au



NGADJU PART B

DETERMINATION OF NATIVE TITLE

WAD 6020 of 1998

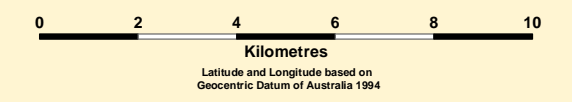
SCHEDULE 3

Enlargement 1

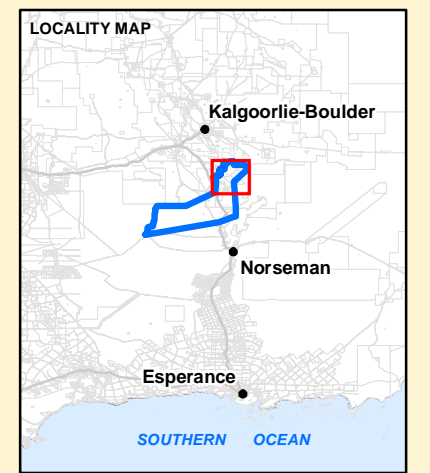
LEGEND

- DETERMINATION AREA (External Boundary) (Schedule 1.1)
- UNCLAIMED AREA (Schedule 2)
- AREAS THE SUBJECT OF EXCLUSIVE NATIVE TITLE (Schedule 4)
- AREAS THE SUBJECT OF NON-EXCLUSIVE NATIVE TITLE

NNTR attachment: WCD2017/002
 Schedule 3 - Maps of the Determination Area
 Page 3 of 6, A3, 17/07/2017



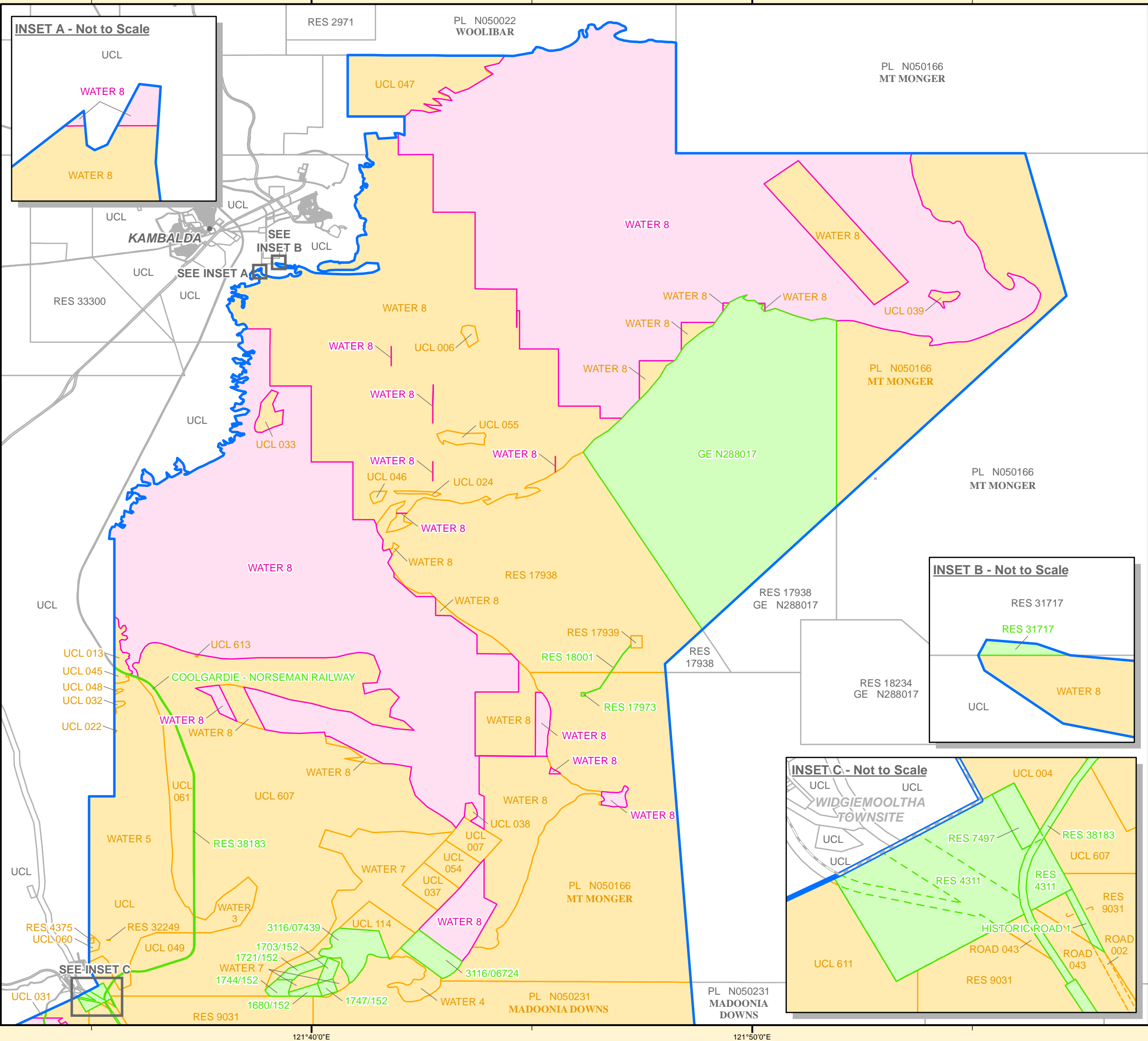
DATA SOURCES
 Cadastral and Tenure information sourced from Landgate Spatial Cadastral Database (SCDB), 3 January 2017 and 30 December 2014.
 Administrative boundaries are sourced from the Landgate Administrative Boundaries Dataset.
 Topographical data sourced from the PSMA Dataset.
 Road names sourced from Landgate Road Centreline Dataset.
 Coastlines and shorelines are interpreted from aerial photography or recorded from ground surveys.
 Local Authorities terminate at Low Water Mark (LWM) unless otherwise specified.
 Pastoral Leases terminate 40 metres above High Water Mark (HWM) unless otherwise specified.
 Islands shown are Unallocated Crown Land (UCL) unless otherwise specified.
 All referenced Deposited Plans and Diagrams are held by the Western Australian Land Information Authority, trading as Landgate.
 This map is indicative only.



DISCLAIMER
 For informational purposes only. This map is a pictorial representation of data extracted from Landgate Datasets and is intended to be an overview of general geospatial information.
 Waterlines shown on this map do not necessarily depict an exact cadastral boundary.
 Native title application boundaries interpolated from descriptions held by the National Native Title Tribunal (NNTT) and Federal Court.
 Reference should be made to the NNTT for confirmation of this boundary for any legal purposes.
 In the event of any discrepancy between the written application boundary description and the areas depicted on this map the written description shall take preference as the maps and/or enlargements are indicative only.

GRAPHIC SERVICES
 PRODUCED 27/06/2017

Street address: 1 Midland Square, Midland, WA 6056
 Postal address: PO Box 2222, Midland, WA 6936
 Tel: (08) 9273 7391 Fax: (08) 9273 7615
 email: nts@landgate.wa.gov.au
 Internet: www.landgate.wa.gov.au



NGADJU PART B

DETERMINATION OF NATIVE TITLE

WAD 6020 of 1998

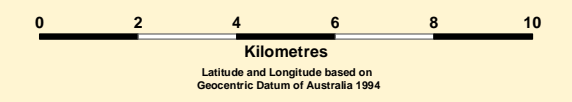
SCHEDULE 3

Enlargement 2

LEGEND

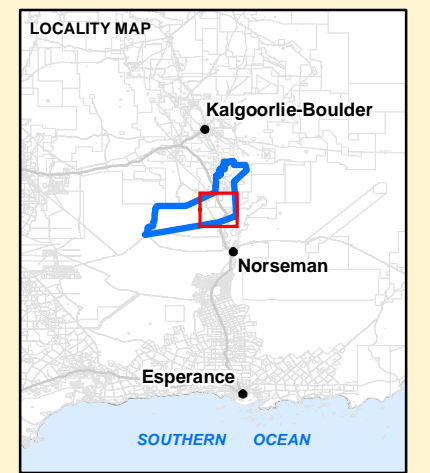
- DETERMINATION AREA (External Boundary) (Schedule 1.1)
- UNCLAIMED AREA (Schedule 2)
- AREAS THE SUBJECT OF EXCLUSIVE NATIVE TITLE (Schedule 4)
- AREAS THE SUBJECT OF NON-EXCLUSIVE NATIVE TITLE

NNTR attachment: WCD2017/002
 Schedule 3 - Maps of the Determination Area
 Page 4 of 6, A3, 17/07/2017



DATA SOURCES

Cadastral and Tenure information sourced from Landgate Spatial Cadastral Database (SCDB), 3 January 2017 and 30 December 2014.
 Administrative boundaries are sourced from the Landgate Administrative Boundaries Dataset.
 Topographical data sourced from the PSMA Dataset.
 Road names sourced from Landgate Road Centreline Dataset.
 Coastlines and shorelines are interpreted from aerial photography or recorded from ground surveys.
 Local Authorities terminate at Low Water Mark (LWM) unless otherwise specified.
 Pastoral Leases terminate 40 metres above High Water Mark (HWM) unless otherwise specified.
 All referenced Deposited Plans and Diagrams are held by the Western Australian Land Information Authority, trading as Landgate.
 This map is indicative only.

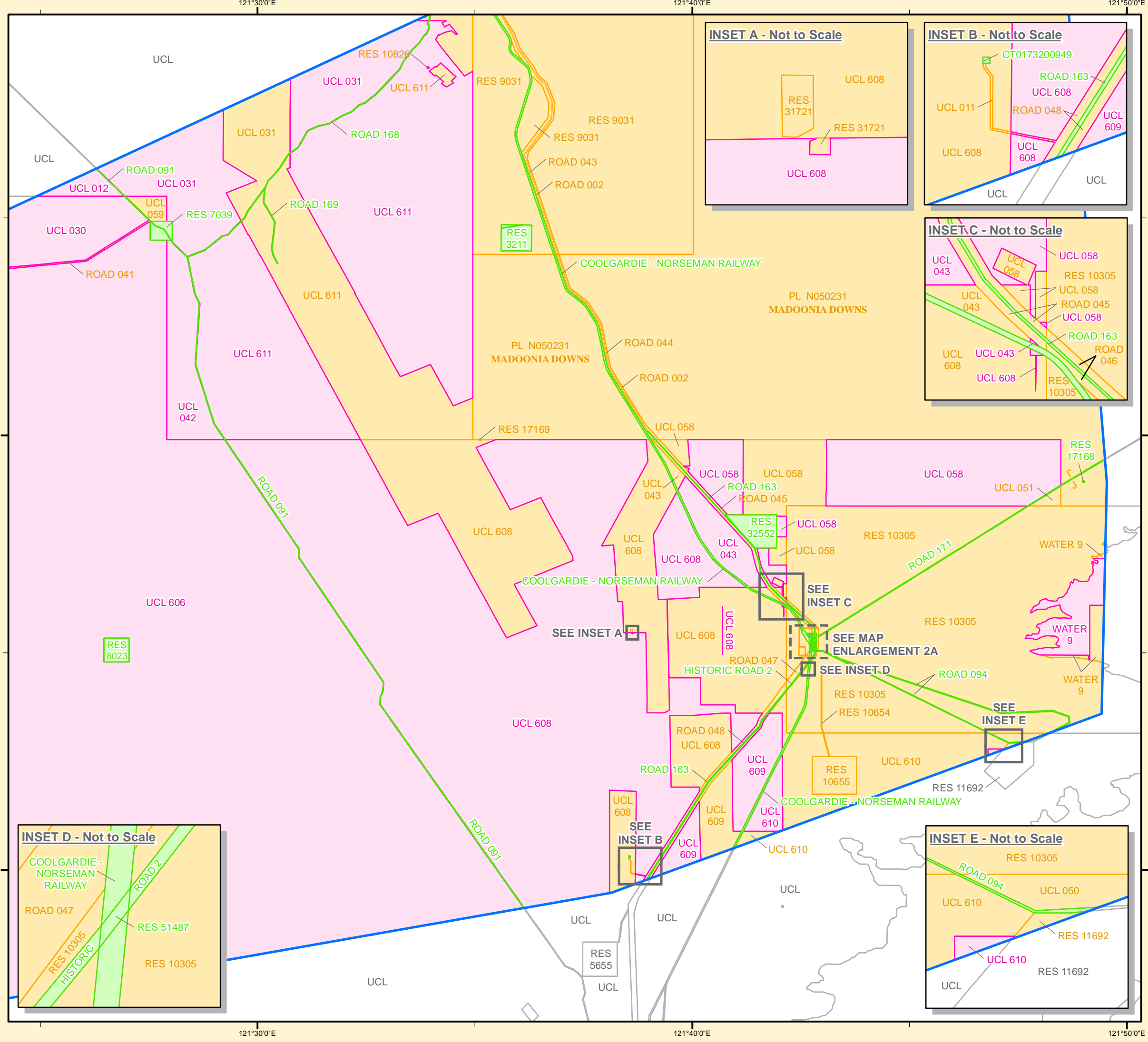


DISCLAIMER

For informational purposes only. This map is a pictorial representation of data extracted from Landgate Datasets and is intended to be an overview of general geospatial information.
 Waterlines shown on this map do not necessarily depict an exact cadastral boundary.
 Native title application boundaries interpolated from descriptions held by the National Native Title Tribunal (NNTT) and Federal Court.
 Reference should be made to the NNTT for confirmation of this boundary for any legal purposes.
 In the event of any discrepancy between the written application boundary description and the areas depicted on this map the written description shall take preference as the maps and/or enlargements are indicative only.

GRAPHIC SERVICES
 PRODUCED 27/06/2017

Street address: 1 Midland Square, Midland, WA 6056
 Postal address: PO Box 2222, Midland, WA 6936
 Tel: (08) 9273 7391 Fax: (08) 9273 7615
 email: nts@landgate.wa.gov.au
 Internet: www.landgate.wa.gov.au



NGADJU PART B

DETERMINATION OF NATIVE TITLE

WAD 6020 of 1998

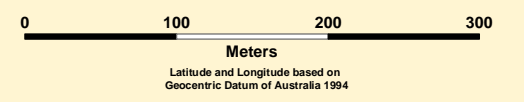
SCHEDULE 3

Enlargement 2A

LEGEND

- DETERMINATION AREA (External Boundary) (Schedule 1.1)
- UNCLAIMED AREA (Schedule 2)
- AREAS THE SUBJECT OF EXCLUSIVE NATIVE TITLE (Schedule 4)
- AREAS THE SUBJECT OF NON-EXCLUSIVE NATIVE TITLE

NNTR attachment: WCD2017/002
 Schedule 3 - Maps of the Determination Area
 Page 5 of 6, A3, 17/07/2017



DATA SOURCES

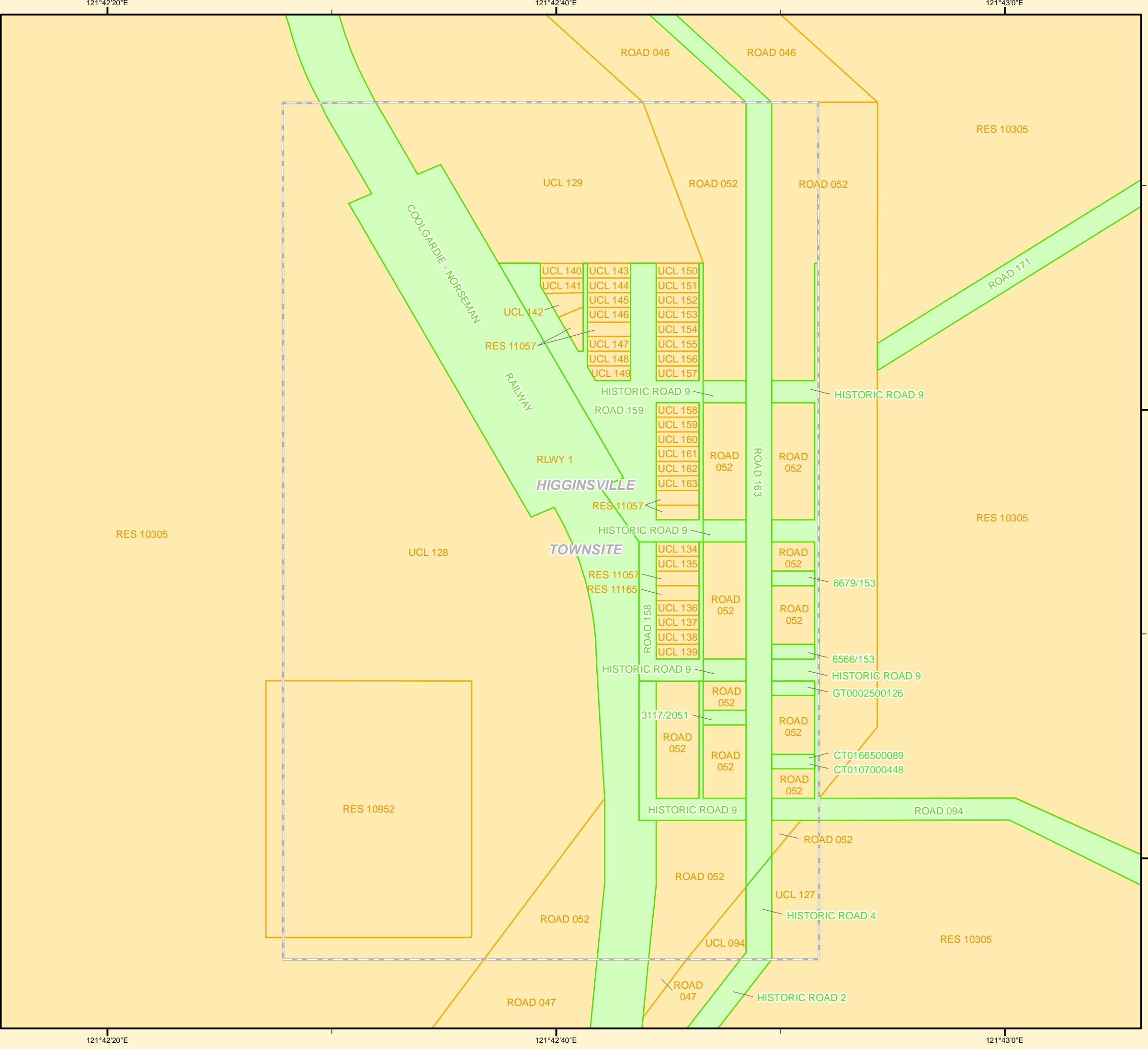
Cadastral and Tenure information sourced from Landgate Spatial Cadastral Database (SCDB), 3 January 2017 and 30 December 2014. Administrative boundaries are sourced from the Landgate Administrative Boundaries Dataset. Topographical data sourced from the PSMA Dataset. Road names sourced from Landgate Road Centreline Dataset. Coastlines and shorelines are interpreted from aerial photography or recorded from ground surveys. Local Authorities terminate at Low Water Mark (LWM) unless otherwise specified. Pastoral Leases terminate 40 metres above High Water Mark (HWM) unless otherwise specified. Islands shown are Unallocated Crown Land (UCL) unless otherwise specified. All referenced Deposited Plans and Diagrams are held by the Western Australian Land Information Authority, trading as Landgate. This map is indicative only.



DISCLAIMER

For informational purposes only. This map is a pictorial representation of data extracted from Landgate Datasets and is intended to be an overview of general geospatial information. Waterlines shown on this map do not necessarily depict an exact cadastral boundary. Native title application boundaries interpolated from descriptions held by the National Native Title Tribunal (NNTT) and Federal Court. Reference should be made to the NNTT for confirmation of this boundary for any legal purposes. In the event of any discrepancy between the written application boundary description and the areas depicted on this map the written description shall take preference as the maps and/or enlargements are indicative only.

GRAPHIC SERVICES
 PRODUCED 27/06/2017



NGADJU PART B

DETERMINATION OF NATIVE TITLE

WAD 6020 of 1998

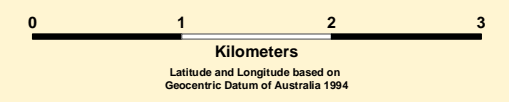
SCHEDULE 3

Enlargement 3

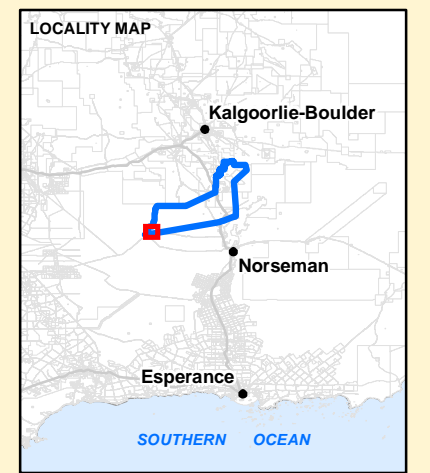
LEGEND

- DETERMINATION AREA (External Boundary) (Schedule 1.1)
- UNCLAIMED AREA (Schedule 2)
- AREAS THE SUBJECT OF EXCLUSIVE NATIVE TITLE (Schedule 4)
- AREAS THE SUBJECT OF NON-EXCLUSIVE NATIVE TITLE

NNTR attachment: WCD2017/002
 Schedule 3 - Maps of the Determination Area
 Page 6 of 6, A3, 17/07/2017



DATA SOURCES
 Cadastral and Tenure information sourced from Landgate Spatial Cadastral Database (SCDB), 3 January 2017 and 30 December 2014.
 Administrative boundaries are sourced from the Landgate Administrative Boundaries Dataset.
 Topographical data sourced from the PSMA Dataset.
 Road names sourced from Landgate Road Centreline Dataset.
 Coastlines and shorelines are interpreted from aerial photography or recorded from ground surveys.
 Local Authorities terminate at Low Water Mark (LWM) unless otherwise specified.
 Pastoral Leases terminate 40 metres above High Water Mark (HWM) unless otherwise specified.
 Islands shown are Unallocated Crown Land (UCL) unless otherwise specified.
 All referenced Deposited Plans and Diagrams are held by the Western Australian Land Information Authority, trading as Landgate.
 This map is indicative only.



DISCLAIMER

For informational purposes only. This map is a pictorial representation of data extracted from Landgate Datasets and is intended to be an overview of general geospatial information.
 Waterlines shown on this map do not necessarily depict an exact cadastral boundary.
 Native title application boundaries interpolated from descriptions held by the National Native Title Tribunal (NNTT) and Federal Court.
 Reference should be made to the NNTT for confirmation of this boundary for any legal purposes.
 In the event of any discrepancy between the written application boundary description and the areas depicted on this map the written description shall take preference as the maps and/or enlargements are indicative only.

GRAPHIC SERVICES
 PRODUCED 27/06/2017

Street address: 1 Midland Square, Midland, WA 6056
 Postal address: PO Box 2222, Midland, WA 6936
 Tel: (08) 9273 7391 Fax: (08) 9273 7615
 email: nts@landgate.wa.gov.au
 Internet: www.landgate.wa.gov.au

